



YEAR	PROJECT NO.	SHEET NO.
2025	HSIP-26(82)	ROADWAY-SIGN1
	21S026-M8-003	
	21S026-F3-003	
<b>SIGNATURE SHEET</b>		



SHEET NAME	SHEET NO.
SIGNATURE SHEET .....	ROADWAY-SIGN2
TITLE SHEET .....	1
ROADWAY INDEX, STANDARD ROADWAY DRAWINGS, AND STANDARD TRAFFIC OPERATIONS DRAWINGS .....	1A
ESTIMATED ROADWAY QUANTITIES .....	2
SPECIAL NOTES .....	2D

YEAR	PROJECT NO.	SHEET NO.
2025	STP/HSIP-26(82)	ROADWAY-SIGN2
	21S026-F8-003	
	21S026-F3-003	

REV. 03-13-25: ADDED SHEET

**STATE OF TENNESSEE**  
**DEPARTMENT OF TRANSPORTATION**

**SIGNATURE**  
**SHEET**



Index Of Sheets  
SEE SHEET NO. 1A

STATE OF TENNESSEE  
DEPARTMENT OF TRANSPORTATION  
BUREAU OF ENGINEERING

DEKALB COUNTY

SR-26 (US-70):  
FROM NEAR EAST MAIN STREET (LM 10.88)  
TO TRAPP LANE (LM 13.25)

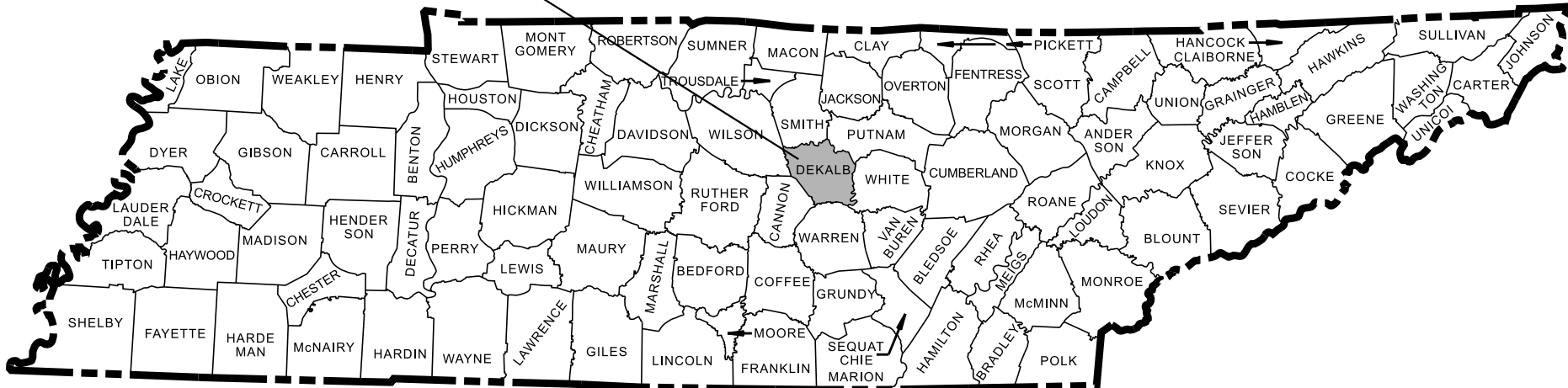
RESURFACE & SAFETY  
MILL & 411D, INTELLIGENT COMPACTION, AND PAVEMENT MARKINGS  
STATE HIGHWAY NO. 26 F.A.H.S. NO. 70

DOES THIS PROJECT QUALIFY FOR UTILITY CHAPTER 86	YES	NO X
WORK ZONE SIGNIFICANCE DETERMINATION		
SIGNIFICANT	YES	NO X

TENN.	YEAR 2025	SHEET NO. 1
FED. AID PROJ. NO.	STP/HSIP-26(82)	
STATE PROJ. NO.	21S026-F3-003, 21S026-F8-003	

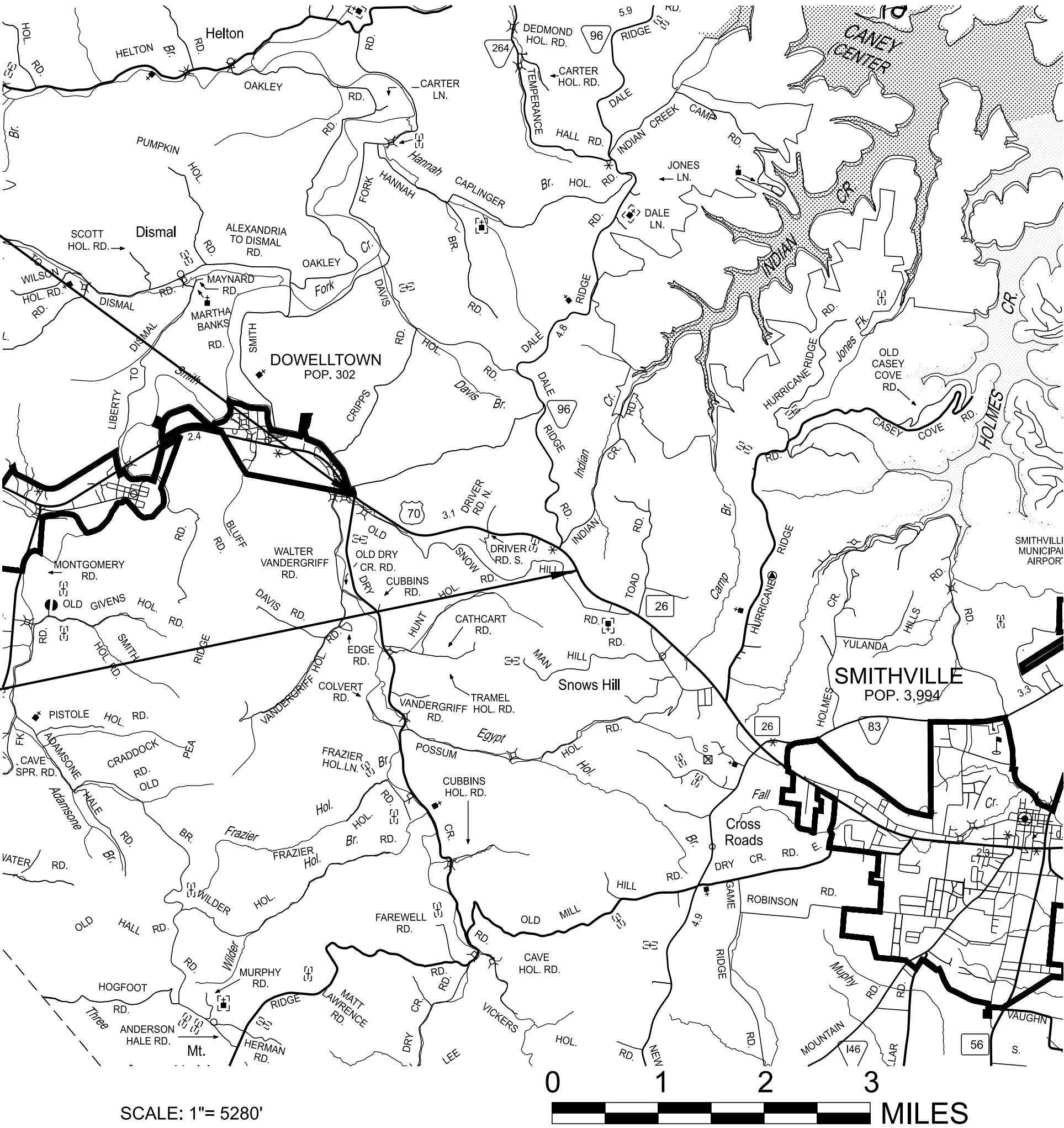
PROJECT LOCATION  
NO BRIDGES WITHIN PROJECT LIMITS

REV. 03/13/25 : UPDATED FEDERAL AND STATE  
PROJECT NUMBERS. THIS APPLIES TO ALL SHEETS.



21S026-F3-003  
21S026-F8-003  
BEGIN PROJECT NO. STP/HSIP-26(82) RESURFACE & SAFETY  
L.M. 10.88

21S026-F3-003  
21S026-F8-003  
END PROJECT NO. STP/HSIP-26(82) RESURFACE & SAFETY  
L.M. 13.25



NO EXCLUSIONS

SPECIAL NOTES

PROPOSALS MAY BE REJECTED BY THE COMMISSIONER IF ANY OF THE UNIT PRICES  
CONTAINED THEREIN ARE OBVIOUSLY UNBALANCED, EITHER EXCESSIVE OR BELOW  
THE REASONABLE COST ANALYSIS VALUE.

THIS PROJECT TO BE CONSTRUCTED UNDER THE STANDARD SPECIFICATIONS OF  
THE TENNESSEE DEPARTMENT OF TRANSPORTATION DATED JANUARY 1, 2021 AND  
ADDITIONAL SPECIFICATIONS AND SPECIAL PROVISIONS CONTAINED IN THE PLANS  
AND IN THE PROPOSAL CONTRACT.

TDOT PROJECT MANAGER : ANDREW ZAZZARA, P.E.

DESIGNED BY : ARCADIS US, INC.

DESIGNER : ADAM GRAVITT


CHECKED BY RACHEL H. COLE, P.E.

P.E. NO. 98023-4217-04 (DESIGN)

PIN NO. 133967.00

PROJECT LENGTH 2.37 MILES  
TOTAL LANE MILES RESURFACED 11.85 MILES

TRAFFIC DATA	
ADT (2025)	9860
POSTED SPEED	55 MPH



APPROVED: WILL REID, CHIEF ENGINEER

DATE:

APPROVED: HOWARD H. ELEY, COMMISSIONER

U.S. DEPARTMENT OF TRANSPORTATION  
FEDERAL HIGHWAY ADMINISTRATION

APPROVED: DIVISION ADMINISTRATOR DATE



ROADWAY INDEX

SHEET NAME	SHEET NO.
SIGNATURE SHEETS.....	ROADWAY-SIGN1
.....	ROADWAY-SIGN2
TITLE SHEET .....	1
ROADWAY INDEX, STANDARD ROADWAY DRAWINGS, AND STANDARD TRAFFIC OPERATIONS DRAWINGS .....	1A
ESTIMATED ROADWAY QUANTITIES.....	2
TYPICAL SECTIONS AND PAVEMENT SCHEDULE .....	2B
GENERAL NOTES.....	2C
SPECIAL NOTES.....	2D
ENVIRONMENTAL NOTES.....	2E
TABULATED QUANTITIES .....	2F
UTILITY NOTES AND UTILITY OWNERS.....	3
PAVEMENT EDGE DROP-OFF NOTES FOR TRAFFIC CONTROL.....	T1

NOTE: THE ALPHABETICAL LETTERS “I”, “O” & “Q” ARE NOT USED IN NUMBERING OF SHEETS.

NO PROJECT COMMITMENTS INCLUDED IN THIS PROJECT.

STANDARD ROADWAY DRAWINGS


DWG.	REV.	DESCRIPTION
10-100.00 STANDARD ROADWAY TITLE SHEET, ABBREVIATIONS, AND LEGENDS		
RD-TP-1	10-01-24	STANDARD ROADWAY DRAWINGS TITLE SHEET
RD-A-1	02-20-20	STANDARD ABBREVIATIONS A THROUGH L
RD-A-2		STANDARD ABBREVIATIONS M THROUGH Z
RD-L-1	02-20-20	STANDARD LEGEND
RD-L-1A		STANDARD LEGEND
10-105.00 MULTIMODAL		
MM-PM-2	07-30-24	SIGNING AND PAVEMENT MARKINGS FOR BICYCLE LANE OR ROUTES
MM-PM-4		SIGNING AND PAVEMENT MARKINGS FOR BICYCLE LANES
MM-TS-1	06-15-21	BIKE ACCOMMODATION DESIGN GUIDANCE
10-107.00 DESIGN - TRAFFIC CONTROL		
T-M-1	06-28-19	DETAILS OF PAVEMENT MARKINGS FOR CONVENTIONAL ROADS AND MARKING ABBREVIATIONS
T-M-2	01-09-24	DETAILS OF PAVEMENT MARKINGS FOR CONVENTIONAL ROADS
T-M-4	07-17-20	STANDARD INTERSECTION PAVEMENT MARKINGS
T-M-15A	06-28-19	ASPHALT SHOULDER RUMBLE STRIP INSTALLATION DETAILS FOR NON-ACCESS CONTROLLED RURAL ROUTES
T-WZ-10	04-02-12	ADVANCE ROAD WORK SIGNING ON HIGHWAYS AND FREEWAYS
T-WZ-11	03-04-21	ONE LANE CLOSURE DETAIL ON DIVIDED HIGHWAYS
T-WZ-FAB1		FLASHING YELLOW ARROW BOARD

STANDARD TRAFFIC OPERATIONS DRAWINGS

DWG.	REV.	DESCRIPTION
10-200.00 SIGNS		
T-S-9	06-10-14	STANDARD LAYOUT GROUND MOUNTED SIGNS
T-S-10	04-04-12	STANDARD MOUNTING DETAILS FLAT SHEET SIGNS ALUMINUM-STEEL DESIGN
T-S-16	07-02-15	GROUND MOUNTED ROADSIDE SIGN PLACEMENT DETAILS
T-S-20	07-11-17	SIGN DETAILS

TYPE	YEAR	PROJECT NO.	SHEET NO.
RESURF.	2025	STP/HSIP-26(82)	1A
		21S026-F8-003	
		21S026-F3-003	

REV. 03-13-25: UPDATED FEDERAL AND STATE PROJECT NUMBERS. ADDED SHEET ROADWAY-SIGN2 TO INDEX.



STATE OF TENNESSEE  
DEPARTMENT OF TRANSPORTATION

ROADWAY INDEX,  
STANDARD ROADWAY  
DRAWINGS, AND  
STANDARD TRAFFIC  
OPERATIONS DRAWINGS




ESTIMATED ROADWAY QUANTITIES						
	ITEM NO.	DESCRIPTION	UNIT	QUANTITY 21S026-F8-003	QUANTITY 21S026-F3-003	TOTAL QUANTITY
(1)	208-01.05	BROOMING & DEGRASSING SHOULDERS	L.M.	4.7		4.7
(2)	303-01	MINERAL AGGREGATE, TYPE A BASE, GRADING D	TON		627	627
(3)	307-02.08	ASPHALT CONCRETE MIX (PG70-22) (BPMB-HM) GRADING B-M2	TON	80		80
(4)	403-02.01	TRACKLESS TACK COAT	TON	52		52
	411-01.07	ACS MIX (PG64-22) GRADING E SHOULDER	TON	1845		1845
(5)	411-01.21	LONGITUDINAL JOINT SEALANT	L.M.	14.2		14.2
(6)	411-02.10	ACS MIX(PG70-22) GRADING D	TON	5884		5884
	411-12.02	SCORING SHOULDERS (NON-CONTINUOUS) (16IN WIDTH)	L.M.	3.8		3.8
(7)	415-01.01	COLD PLANING BITUMINOUS PAVEMENT	TON	8779		8779
	712-01	TRAFFIC CONTROL	LS	1		1
	712-04.01	FLEXIBLE DRUMS (CHANNELIZING)	EACH	20		20
(8)	712-06	SIGNS (CONSTRUCTION)	S.F.	1087		1087
	712-08.03	ARROW BOARD (TYPE C)	EACH	2		2
(9)	713-16.01	CHANGEABLE MESSAGE SIGN UNIT	EACH	2		2
(10)	713-16.20	SIGNS (R3-17 BIKE LANE)	EACH		20	20
	716-01.21	SNOWPLOWABLE RAISED PAVEMENT MARKERS (BI-DIR) (1 COLOR)	EACH	313		313
	716-01.22	SNOWPLOWABLE RAISED PAVMENT MARKERS (MONO-DIR)(1 COLOR)	EACH	313		313
(11)	716-01.30	REMOVAL OF SNOWPLOWABLE REFLECTIVE MARKER	EACH	626		626
(12)	716-02.05	PLASTIC PAVEMENT MARKING (STOP LINE)	L.F.		98	98
(12)	716-02.06	PLASTIC PAVEMENT MARKING (TURN LANE ARROW)	EACH		19	19
(12)	716-04.13	PLASTIC PAVEMENT MARKING (BIKELANE SYMBOL & ARROW)	EACH		26	26
(13)	716-05.01	PAINTED PAVEMENT MARKING (4" LINE)	L.M.	11.9		11.9
(14)(15)	716-12.02	ENHANCED FLATLINE THERMO PVMT MRKNG (6IN LINE)	L.M.	11.9	9.4	21.3
	717-01	MOBILIZATION	LS	1		1

FOOTNOTES	
(1)	INCLUDES THE COST OF REMOVING DEBRIS AND SWEEPING SHOULDERS PRIOR TO WORK. SEE SHEET NO. 2C, FINAL PAVEMENT MARKING NOTE (6) FOR MORE INFORMATION.
(2)	TO BE USED FOR BUILDING UP LOW SHOULDERS AS DIRECTED BY THE TDOT PROJECT ENGINEER. (QUANTITY BASED ON 11800' LENGTH x 2' WIDTH x 2" DEPTH.)
(3)	TO BE USED FOR SPOT REPAIR. SEE SHEET 2B FOR INFORMATION.
(4)	INCLUDES <u>1 TON</u> FOR COUNTY ROADS, <u>1 TON</u> FOR BUSINESS ENTRANCES, <u>1 TON</u> FOR DRIVES, <u>1 TON</u> FOR SPOT LEVELING AND LOCATIONS OF EXTRA MILLING DEPTH WHERE TRACKLESS TACK COAT IS USED.
(5)	USE CRAFCO PAVEMENT JOINT ADHESIVE #34524. PAVON JOINT ADHESIVE BY PAVON CORPORATION OR DENSO TAPE BY DENSO.
(6)	INCLUDES <u>8.7 TONS</u> FOR COUNTY ROADS, <u>5.3 TONS</u> FOR BUSINESS ENTRANCES, <u>5.3 TONS</u> FOR DRIVES, <u>1 TON</u> FOR SPOT LEVELING AND LOCATIONS OF EXTRA MILLING DEPTH WHERE D MIX IS USED.
(7)	INCLUDES <u>8.8 TONS</u> FOR COUNTY ROADS, <u>5.3 TONS</u> FOR BUSINESS ENTRANCES, <u>5.3 TONS</u> FOR DRIVES, <u>1 TON</u> FOR SPOT LEVELING AND LOCATIONS OF EXTRA MILLING DEPTH WHERE COLD PLANING IS USED.
(8)	SEE SHEET NUMBER 2F FOR TABULATION BLOCK.
(9)	TO BE USED ON SR-26, AND SR-96 OR AS DIRECTED BY THE TDOT PROJECT ENGINEER.
(10)	INCLUDES THE COST OF SIGNS, POSTS, FOOTINGS, AND INSTALLATION.
(11)	TO BECOME PROPERTY OF THE CONTRACTOR. INCLUDES ALL COST ASSOCIATED WITH PROPER DISPOSAL OF SNOWPLOWABLE MARKERS.
(12)	THE CONTRACTOR MAY ELECT TO SUBSTITUTE PREFORMED PLASTIC FOR THERMOPLASTIC. PREFORMED PLASTIC SHALL BE PAID FOR AT THE SAME UNIT PRICE AS BID FOR THERMOPLASTIC.
(13)	QUANTITY IN RESURFACING COLUMN IS FOR TEMPORARY MARKING ON MILLED SURFACE.
(14)	CONTRACTOR SHALL USE THE EXTRUDED OR RIBBON METHOD FOR APPLICATION.
(15)	QUANTITY IN SAFETY COLUMN IS TO BE USED FOR BICYCLE LANE STRIPING. SEE TDOT STANDARD DRAWINGS MM-PM-2, MM-PM-4, AND MM-TS-1 FOR BICYCLE LANE DETAILS.

TYPE	YEAR	PROJECT NO.	SHEET NO.
RESURF.	2025	STP/HSP-26(82)	2
		21S026-F8-003	
		21S026-F3-003	

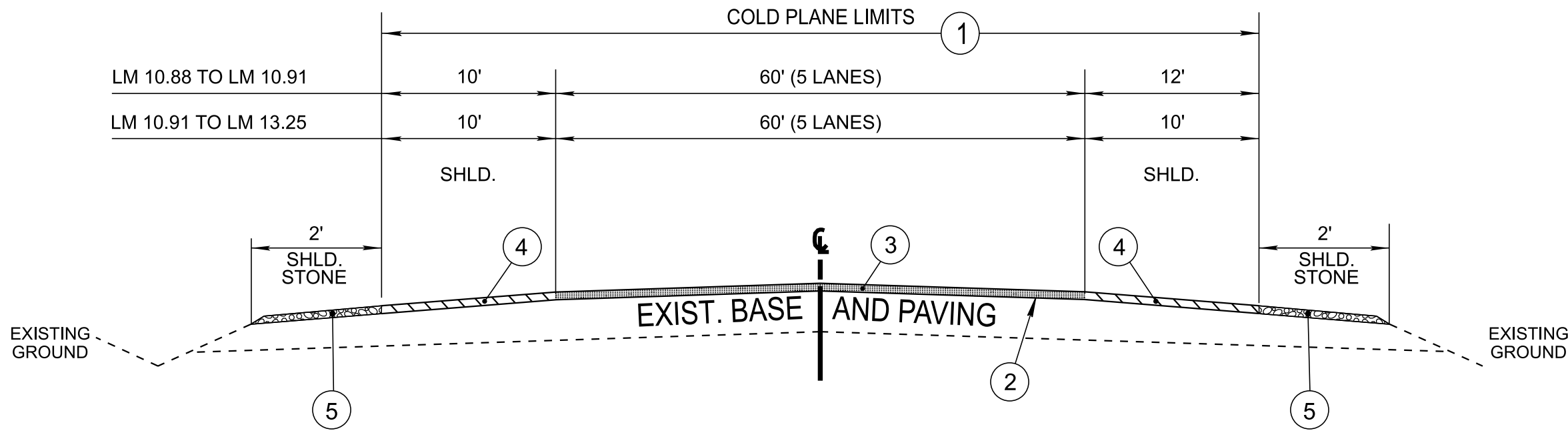
REV. 03-13-25: UPDATED FEDERAL AND STATE PROJECT NUMBERS.



STATE OF TENNESSEE  
DEPARTMENT OF TRANSPORTATION

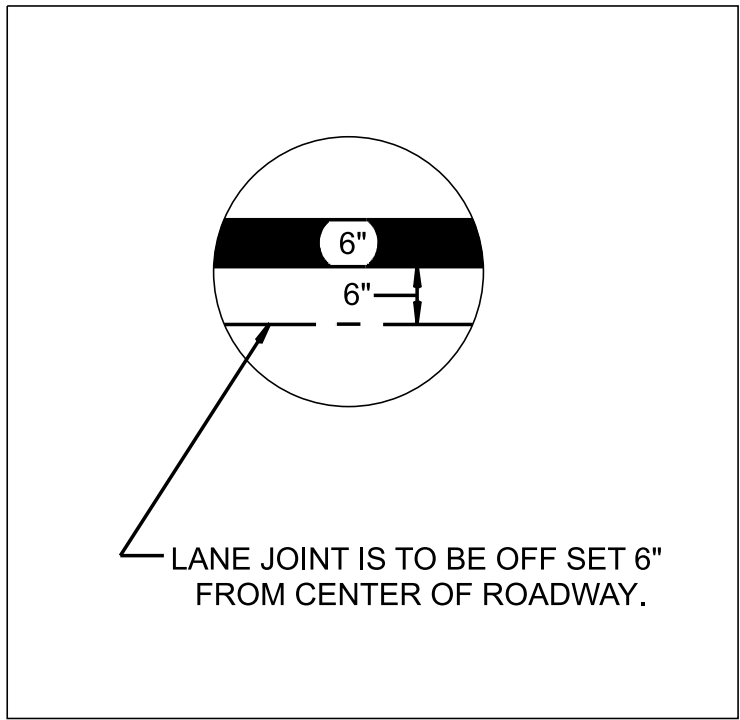
ESTIMATED  
ROADWAY  
QUANTITIES

TYPE	YEAR	PROJECT NO.	SHEET NO.
RESURF.	2025	HSIP-26(82)	2B
		21S026-M8-003	
		21S026-F3-003	


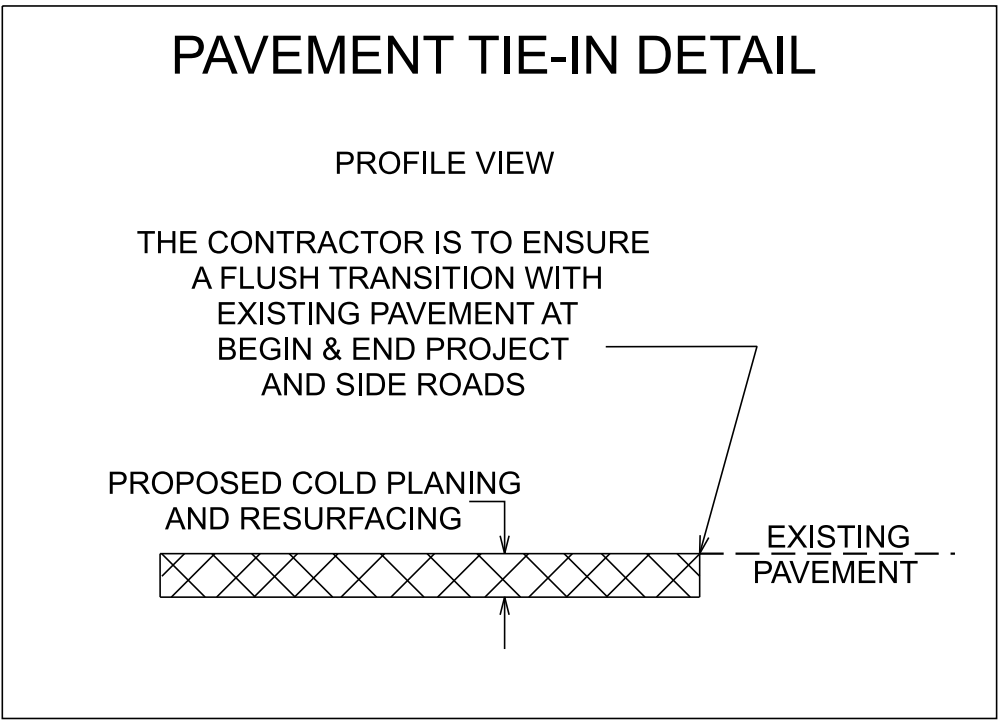


SEE TDOT STANDARD DRAWINGS MM-PM-2, MM-PM-4, AND MM-TS-1 FOR BICYCLE LANE DETAILS.  
MAINLINE TO BE MILLED 1½" (157.5 LBS/SY) DUE TO EXISTING MICROSURFACE OVERLAY. SHOULDERS TO BE MILLED 1¼" (131.25 LBS/SY). LONGITUDINAL JOINT SEALANT (ITEM 411-01.21) SHALL BE USED ON LANE JOINTS.  
INTELLIGENT COMPACTION TO BE USED ON THIS PROJECT.

PROPOSED PAVEMENT SCHEDULE	
① COLD PLANING, 1.5" DEPTH @157.5 LBS/SY ITEM 415-01.01 COLD PLANING BITUMINOUS PAVEMENT, TON	④ SHOULDER MIX 1.25" THICK (APPROX. 132.5 LBS/SY) ITEM NO. 411-01.07 ACS MIX (PG64-22), GRADING "E" SHOULDER, TON
② TRACKLESS TACK COAT (TC) SEE 403.05 FOR DETERMINING APPLICATION RATE IN THE FIELD. ITEM 403-02.01 TRACKLESS TACK COAT (TC), TON	⑤ STONE SHOULDERS 2" THICK @ 128.75 LBS/SY 303-01 MINERAL AGGREGATE, TYPE A BASE, GRADING D, TON
③ SURFACE MIX 1.25" THICK (APPROX. 132.5 LBS/SY) ITEM 411-02.10 ACS MIX (PG70-22) GRADING "D", TON	



ADDITIONAL MILLING & PAVING FOR SPOT REPAIR					
LOCATION	LENGTH L.M.	WIDTH L.F.	DEPTH IN	REPLACEMENT MIX	COMMENTS
13.15 - 13.20	0.05	12	2	BM2	WB RIGHT LANE
11.48 - 11.50	0.02	12	2	BM2	WB RIGHT LANE
12.70 - 12.73	0.03	12	2	BM2	WB LEFT LANE



STATE OF TENNESSEE  
DEPARTMENT OF TRANSPORTATION

TYPICAL  
SECTIONS AND  
PAVEMENT  
SCHEDULE



GENERAL NOTES

GRADING

- (1) ANY AREA THAT IS DISTURBED OUTSIDE LIMITS OF CONSTRUCTION DURING THE LIFE OF THIS PROJECT SHALL BE REPAIRED BY THE CONTRACTOR AT HIS EXPENSE.
- (3) THE CONTRACTOR SHALL NOT DISPOSE OF ANY MATERIAL EITHER ON OR OFF STATE-OWNED R.O.W. IN A REGULATORY FLOOD WAY AS DEFINED BY THE FEDERAL EMERGENCY MANAGEMENT AGENCY (FEMA) WITHOUT APPROVAL BY FEMA. ALL MATERIAL SHALL BE DISPOSED OF IN UPLAND (NON-WETLAND) AREAS AND ABOVE ORDINARY HIGH WATER OF ANY ADJACENT WATERCOURSE. THIS DOES NOT ELIMINATE THE NEED TO OBTAIN ANY OTHER LICENSES OR PERMITS THAT MAY BE REQUIRED BY ANY OTHER FEDERAL, STATE OR LOCAL AGENCY.

MISCELLANEOUS

- (2) THE CONTRACTOR SHALL BE REQUIRED TO REMOVE AND RESET MAILBOXES AND POSTS WHERE AND AS DIRECTED BY THE ENGINEER. COST TO BE INCLUDED IN PRICE BID FOR OTHER CONSTRUCTION ITEMS.
- (3) NOTHING IN THE GENERAL NOTES OR SPECIAL PROVISIONS SHALL RELIEVE THE CONTRACTOR FROM HIS RESPONSIBILITIES TOWARD THE SAFETY AND CONVENIENCE OF THE GENERAL PUBLIC AND THE RESIDENTS ALONG THE PROPOSED CONSTRUCTION AREA.

PAVEMENT MARKINGS

TEMPORARY PAVEMENT MARKINGS ON INTERMEDIATE LAYERS

- (1) TEMPORARY PAVEMENT LINE MARKINGS ON INTERMEDIATE LAYERS OF PAVEMENT SHALL BE REFLECTIVE TAPE OR REFLECTORIZED PAINT INSTALLED TO PERMANENT STANDARDS AT THE END OF EACH DAY’S WORK. SHORT, UNMARKED SECTIONS SHALL NOT BE ALLOWED. THESE MARKINGS WILL BE MEASURED AND PAID FOR UNDER ITEM NO. 716-05.01, PAINTED PAVEMENT MARKING (4” LINE), L.M.

FINAL PAVEMENT MARKING

- (6) THE CONTRACTOR WILL BE REQUIRED TO PERFORM THE FOLLOWING WORK:

a. BROOMING & DE-GRASSING SHOULDERS SHALL INCLUDE CLIPPING OF MATERIAL INTERFERING WITH PROPER DRAINAGE OF ROADWAY (INCLUDING PAVED AND GRAVEL SHOULDERS), AS DIRECTED BY THE TDOT PROJECT ENGINEER.

b. ALL MATERIAL FROM CLIPPING, BROOMING AND DE-GRASSING SHOULDERS SHALL BE PICKED UP, REMOVED AND PROPERLY DISPOSED AS DIRECTED BY THE TDOT PROJECT ENGINEER.

c. ALL COSTS ASSOCIATED WITH PICKING UP, REMOVAL AND PROPER DISPOSAL SHALL BE PAID FOR UNDER ITEM NO. 208-01.05.

d. REMOVE ALL GARBAGE AND CONSTRUCTION DEBRIS FROM PROJECT. THE COST FOR THIS WILL BE INCLUDED IN THE PRICE BID FOR OTHER ITEMS OF CONSTRUCTION.
- (8) PERMANENT PAVEMENT LINE MARKINGS SHALL BE 6” ENHANCED FLATLINE THERMOPLASTIC INSTALLED TO PERMANENT STANDARDS AT THE END OF EACH DAY’S WORK. SHORT UNMARKED SECTIONS SHALL NOT BE ALLOWED. PAVEMENT MARKINGS WILL BE MEASURED AND PAID FOR UNDER ITEM NO. 716-12.02, ENHANCED FLATLINE THERMO PVMT MRKNG (6IN LINE), L.M. THE CONTRACTOR SHALL HAVE THE OPTION OF USING REFLECTORIZED PAINT INSTALLED TO PERMANENT STANDARDS AT THE END OF EACH DAY’S WORK AND THEN INSTALLING THE PERMANENT MARKINGS AFTER THE PAVING OPERATION IS COMPLETED. THE TEMPORARY MARKINGS FOR THE FINAL SURFACE WILL NOT BE MEASURED AND PAID FOR DIRECTLY, BUT THE COSTS ARE TO BE INCLUDED IN THE PRICE BID FOR THE PERMANENT MARKINGS.

SNOWPLOWABLE REFLECTIVE PAVEMENT MARKERS

- (19) REMOVE EXISTING SNOWPLOWABLE MARKERS PRIOR TO PAVING AND/OR COLD PLANING. REMOVE ALL ADHESIVES PRIOR TO PAVING. PATCH ANY HOLES OR DIVOTS RESULTING FROM THE REMOVAL OF A MARKER IN A MANNER WHICH ENSURES A UNIFORM PAVED SURFACE. PATCH WORK SHALL BE INCLUDED WITH COST OF OTHER ITEMS OF CONSTRUCTION.

PAVEMENT

PAVING

- (2) THE CONTRACTOR SHALL BE REQUIRED TO COLD PLANE AND PAVE IN THE DIRECTION OF TRAFFIC.

RESURFACING

- (4) WHERE DIRECTED BY THE TDOT ENGINEER, THE CONTRACTOR SHALL BE REQUIRED TO SHAPE PUBLIC SIDE ROADS, BUSINESS ENTRANCES, AND PRIVATE DRIVES, AS WELL AS CLEANING OF EXISTING DRAINS BEFORE PLACING MATERIALS. ALL COSTS ARE TO BE INCLUDED IN THE PRICE BID FOR OTHER ITEMS OF CONSTRUCTION.
- (5) ALL PUBLIC SIDE ROADS SHALL BE PAVED ONE PAVER WIDTH THROUGH THE INTERSECTION AS A MINIMUM. A SATISFACTORY TRANSITION FROM THE NEW PAVEMENT TO THE EXISTING GRADE OF THE INTERSECTING PUBLIC ROAD OR BUSINESS ENTRANCE SHALL BE PROVIDED. SHOULD THE PAVEMENT OF THE INTERSECTING PUBLIC ROAD BE DISTRESSED, THE RESURFACING WIDTH MAY BE INCREASED TO THE NORMAL RIGHT OF WAY LINE.
- (6) PRIVATE DRIVEWAYS, FIELD ENTRANCES, AND BUSINESS ENTRANCES WILL BE RESURFACED A PAVER WIDTH (LANE WIDTH) AS A MINIMUM. A PAVEMENT TAPER TO TRANSITION THE NEW PAVEMENT SHALL BE REQUIRED, IT SHALL BE BASED ON AN ADDITIONAL ONE FOOT OF WIDTH PER ONE INCH DEPTH OF PAVEMENT. IF THE SHOULDER IS NARROW ENOUGH THAT THE SUM OF THE SHOULDER AND THE TRANSITION ARE LESS THAN A PAVER WIDTH, THE TRANSITION SHALL OCCUR WITHIN THE PAVER WIDTH. IF THE SUM OF THE SHOULDER AND THE TRANSITION IS GREATER THAN A PAVER WIDTH (LANE WIDTH), THE TRANSITION SHALL OCCUR OUTSIDE OF THE PAVER WIDTH.
- (9) IN ALL CASES, THE LENGTH OF THE PAVEMENT TRANSITION, THE THICKNESS AND WIDTH OF THE RESURFACING AND ANY ADDITIONAL PAVEMENT MATERIALS SHALL BE AS DIRECTED BY THE TDOT ENGINEER.

SIGNING


- (2) FOR ALL PERMANENT PANEL SIGNS WITH A SILVER-WHITE, YELLOW, RED, GREEN, BROWN, OR BLUE BACKGROUND, PROVIDE REFLECTIVE SHEETING THAT MEETS OR EXCEEDS AASHTO M268, TYPE D.
- (4) THE TOP OF THE SIGN FOOTINGS SHALL BE PLACED LEVEL WITH THE GROUND LINE.
- (11) THE LETTERS, DIGITS, ARROWS, BORDERS, AND ALPHABET ACCESSORIES ON ALL FLAT SHEET SIGNS SHALL BE APPLIED BY SILK SCREENING PROCESS.
- (12) ALL SIGNS WHICH INTERFERE WITH CONSTRUCTION WILL BE RELOCATED OUTSIDE LIMITS OF CONSTRUCTION BY THE CONTRACTOR. UPON COMPLETION OF CONSTRUCTION, THE CONTRACTOR WILL RESTORE THE SIGNS TO ORIGINAL LOCATION. THE CONTRACTOR SHALL CHECK WITH THE REGIONAL TRAFFIC ENGINEER PRIOR TO MOVING ANY PERMANENT SIGNS.
- (13) AFTER THE PERMANENT SIGN LOCATIONS HAVE BEEN STAKED, THERE SHALL BE A FIELD INSPECTION AND APPROVAL BY THE CONSTRUCTION FIELD OFFICE. PAYMENT FOR LOCATION AND STAKING SHOULD BE INCLUDED IN THE BID PRICE FOR OTHER ITEMS OF CONSTRUCTION. ANY RELOCATION REQUIRED, DUE TO THE SIGN NOT BEING INSTALLED IN THE CORRECT LOCATION, WILL BE DONE AT THE CONTRACTOR’S EXPENSE.

CONSTRUCTION WORK ZONE & TRAFFIC CONTROL

- (1) ADVANCED WARNING SIGNS SHALL NOT BE DISPLAYED MORE THAN FORTY-EIGHT (48) HOURS BEFORE PHYSICAL CONSTRUCTION BEGINS. SIGNS MAY BE ERECTED UP TO ONE WEEK BEFORE NEEDED, IF THE SIGN FACE IS FULLY COVERED.
- (2) IF THE CONTRACTOR MOVES OFF THE PROJECT, HE SHALL COVER OR REMOVE ALL UNNEEDED SIGNS AS DIRECTED BY THE ENGINEER. COSTS OF REMOVAL, COVERING, AND REINSTALLING SIGNS SHALL NOT BE MEASURED AND PAID FOR SEPARATELY, BUT ALL COSTS SHALL BE INCLUDED IN THE ORIGINAL UNIT PRICE BID FOR ITEM NO. 712-06, SIGNS (CONSTRUCTION) PER SQUARE FOOT.
- (3) A LONG TERM BUT SPORADIC USE WARNING SIGN, SUCH AS A FLAGGER SIGN, MAY REMAIN IN PLACE WHEN NOT REQUIRED PROVIDED THE SIGN FACE IS FULLY COVERED.
- (4) TRAFFIC CONTROL DEVICES SHALL NOT BE DISPLAYED OR ERECTED UNLESS RELATED CONDITIONS ARE PRESENT NECESSITATING WARNING.

- (5) USE OF BARRICADES, PORTABLE BARRIER RAILS, AND DRUMS SHALL BE LIMITED TO THE IMMEDIATE AREAS OF CONSTRUCTION WHERE A HAZARD IS PRESENT. THESE DEVICES SHALL NOT BE STORED ALONG THE ROADWAY WITHIN THIRTY (30) FEET OF THE EDGE OF THE TRAVELED WAY BEFORE OR AFTER USE UNLESS PROTECTED BY GUARDRAIL, BRIDGE RAIL, AND/OR BARRIERS INSTALLED FOR OTHER PURPOSES FOR ROADWAYS WITH CURRENT ADT’S LESS THAN 1500 AND DESIGN SPEED OF LESS THAN 60 MPH. THIS DISTANCE SHALL INCREASE TO FORTY-FIVE (45) FEET FOR ROADWAYS WITH CURRENT ADT’S OF 1500 OR GREATER AND DESIGN SPEED OF 60 MPH OR GREATER OR ON THE OUTSIDE OF A HORIZONTAL CURVE. THESE DEVICES SHALL BE REMOVED FROM THE CONSTRUCTION WORK ZONE WHEN THE ENGINEER DETERMINES THEY ARE NO LONGER NEEDED. WHERE THERE IS INSUFFICIENT RIGHT-OF-WAY TO PROVIDE FOR THIS REQUIRED SETBACK, THE CONTRACTOR SHALL DETERMINE THE ALTERNATE LOCATIONS AND REQUEST THE ENGINEER’S
- (6) THE CONTRACTOR SHALL NOT BE PERMITTED TO PARK ANY VEHICLES OR CONSTRUCTION EQUIPMENT DURING PERIODS OF INACTIVITY, WITHIN THIRTY (30) FEET OF THE EDGE OF PAVEMENT WHEN THE LANE IS OPEN TO TRAFFIC UNLESS PROTECTED BY GUARDRAIL, BRIDGE RAIL, AND/OR BARRIERS INSTALLED FOR OTHER PURPOSES FOR ROADWAYS WITH CURRENT ADT’S LESS THAN 1500 AND DESIGN SPEED OF LESS THAN 60 MPH. THIS DISTANCE SHALL BE INCREASED TO FORTY-FIVE (45) FEET FOR ROADWAYS WITH CURRENT ADT’S OF 1500 OR GREATER AND DESIGN SPEED OF 60 MPH OR GREATER OR ON THE OUTSIDE OF A HORIZONTAL CURVE. PRIVATELY OWNED VEHICLES SHALL NOT BE ALLOWED TO PARK WITHIN THIRTY (30) FEET OF AN OPEN TRAFFIC LANE AT ANY TIME UNLESS PROTECTED AS DESCRIBED ABOVE FOR ROADWAYS WITH CURRENT ADT’S LESS THAN 1500 AND DESIGN SPEED OF LESS THAN 60 MPH. THIS DISTANCE SHALL BE INCREASED TO FORTY-FIVE (45) FEET FOR ROADWAYS WITH CURRENT ADT’S OF 1500 OR GREATER AND DESIGN SPEED OF 60 MPH OR GREATER OR ON THE OUTSIDE OF A HORIZONTAL CURVE. WHERE THERE IS INSUFFICIENT RIGHT-OF-WAY TO PROVIDE FOR THIS REQUIRED SETBACK, THE CONTRACTOR SHALL DETERMINE THE ALTERNATE LOCATIONS AND REQUEST THE ENGINEER’S APPROVAL TO USE THEM.
- (7) ALL DETOUR AND CONSTRUCTION SIGNING SHALL BE IN STRICT ACCORDANCE WITH THE MANUAL ON UNIFORM TRAFFIC CONTROL DEVICES.

TYPE	YEAR	PROJECT NO.	SHEET NO.
RESURF.	2025	HSP-26(82)	2C
		21S026-M8-003	
		21S026-F3-003	



STATE OF TENNESSEE  
DEPARTMENT OF TRANSPORTATION

GENERAL  
NOTES



# SPECIAL NOTES

## TRAFFIC CONTROL

- (1)

THE CONTRACTOR SHALL MAKE PROVISIONS TO SAFELY CONTROL TRAFFIC INGRESS AT ALL ROADWAY ENTRANCES WITHIN THE FLAGGED WORK ZONE TO THE SATISFACTION OF THE TDOT PROJECT ENGINEER. ALL COST ASSOCIATED WITH THE CONTROLS WILL BE INCLUDED IN THE PRICE BID FOR TRAFFIC CONTROL.
- (2)

EXISTING CONSTRUCTION, REGULATORY AND WARNING SIGNS WHICH CONFLICT WITH THE CONSTRUCTION SIGNING SHALL BE REMOVED DURING CONSTRUCTION AND REINSTALLED AS DIRECTED BY THE TDOT PROJECT ENGINEER. ALL COSTS TO BE INCLUDED IN THE PRICE BID FOR ITEM NO. 712-01, TRAFFIC CONTROL, PER LUMP SUM.
- (3)

THE CONTRACTOR SHALL GIVE THE TDOT PROJECT ENGINEER A MINIMUM OF SEVEN (7) DAYS NOTICE PRIOR TO STARTING WORK SO THAT SUFFICIENT NOTICE CAN BE PREPARED AND DISTRIBUTED TO THE MEDIA.
- (4)

IMMEDIATELY UPON COMPLETION OF EACH CONSTRUCTION PHASE, ALL TRAFFIC CONTROL ITEMS THAT ARE NOT NECESSARY FOR THE SUCCEEDING PHASE SHALL BE REMOVED, COVERED, OR TURNED TO FACE AWAY FROM THE TRAFFIC.
- (5)

THE CONTRACTOR SHALL PROVIDE FLAGGER AT EACH SIDEROAD WITHIN THE PAVING OPERATION.
- (6)

A MINIMUM OF TWO (2) TYPE “C” ARROW BOARDS WILL BE REQUIRED. IF THE CONTRACTOR SCHEDULES HIS OPERATIONS SUCH THAT MORE THAN TWO (2) ARROW BOARDS ARE REQUIRED. THE COST OF ALL ADDITIONAL ARROW BOARDS WILL BE AT THE CONTRACTOR’S EXPENSE.
- (7)

CHANGEABLE MESSAGE SIGNS UNITS (ITEM NO. 713-16.01) WILL BE REQUIRED ON THIS PROJECT. THE SIGNS WILL BE USED FOR ADVANCED WARNING OR AS DIRECTED BY THE ENGINEER.
- (8)

MESSAGE BOARDS SHALL BE DISPLAYED A MINIMUM OF SEVEN (7) DAYS PRIOR TO STARTING WORK TO INFORM PUBLIC OF UPCOMING CONSTRUCTION PROJECT.
- (9)

PRIOR TO DISPLAYING MESSAGES ON CHANGEABLE MESSAGE BOARDS, ALL MESSAGES SHALL BE APPROVED BY THE TDOT PROJECT ENGINEER AND REGION 2 TRAFFIC ENGINEER.
- (10)

INFORMATION ON CHANGEABLE MESSAGE BOARDS SHALL BE UPDATED TO REFLECT CURRENT CONSTRUCTION CONDITIONS ACTIVITIES AT ALL TIMES.

## LANE CLOSURES

- (1)

THE RESTRICTION OF TRAFFIC TO ONE LANE SHALL NOT EXCEED ONE DAY’S PAVING OPERATION.
- (2)

THE CONTRACTOR SHALL KEEP ALL TRAFFIC LANES OPEN TO TRAFFIC DURING NON-WORKING HOURS AND/OR NON-WORK DAYS.
- (3)

NIGHTTIME LANE CLOSURES WILL NOT BE ALLOWED UNLESS DIRECTED BY THE TDOT PROJECT ENGINEER.
- (4)

THE CONTRACTOR SHALL NOT BE ALLOWED TO INTERRUPT TRAFFIC FLOW AND SHALL MAINTAIN ALL LANES OF TRAFFIC IN EACH DIRECTION ON THE FOLLOWING DAYS:

A.

OFFICIAL STATE HOLIDAYS.

B.

FRIDAY AT 6:00 AM UNTIL TUESDAY AT 7:00 PM, IF A STATE HOLIDAY OCCURS OR IS OBSERVED ON MONDAY.

C.

THURSDAY AT 6:00 AM UNTIL SUNDAY AT 7:00 PM, IF A STATE HOLIDAY OCCURS OR IS OBSERVED ON FRIDAY.

D.

DURING LOCAL FESTIVALS, GAMES OR EVENTS THAT COULD BE IMPEDED BY THE PAVING OPERATIONS WHERE AND AS DIRECTED BY THE TDOT PROJECT ENGINEER.

## PAVING

- (1)

INTELLIGENT COMPACTION SHALL BE USED.
- (2)

ANY QUANTITY REMAINING ON ITEMS COMPLETED PRIOR TO THE PAVING OPERATION WILL NOT BE CONVERTED TO ADDITIONAL ASPHALT FOR THE ROADWAY.

## MISCELLANEOUS

- (1)

ALL SAFETY IMPROVEMENTS TO BE PAID FOR UNDER PROJECT NUMBER: STP/HSIP-26(82), 21S026-F3-003.

## PAVEMENT MARKING

- (1)

THE CONTRACTOR IS RESPONSIBLE FOR THE LAYOUT OF ALL PAVEMENT MARKING. ANY CHANGE FROM THE EXISTING PAVEMENT MARKINGS MUST BE APPROVED BY THE REGION 2 TRAFFIC MANAGER.
- (2)

EXISTING PAVEMENT MARKING IN THE SIDE ROAD RADII SHALL BE RE-TRACED AS DIRECTED BY THE TDOT PROJECT ENGINEER DURING FINAL STRIPING.

## JOINT SEALANTS

- (1)

THE CONTACT SURFACE OF LONGITUDINAL JOINTS IN THE SURFACE LIFT SHALL BE SEALED BY SPRAYING THE JOINT PRIOR TO PLACEMENT OF ADDITIONAL ASPHALT AGAINST THE PREVIOUSLY PLACED MATERIAL. MANUFACTURER’S RECOMMENDATIONS SHALL BE FOLLOWED IF THE MATERIAL NEEDS TO BE RE-HEATED, AND WHEN PLACING THE THIN, UNIFORM COAT.
- (2)

PRIOR TO APPLICATION OF THE SEALANT, THE FACE OF THE JOINT SHALL BE THOROUGHLY DRY AND FREE FROM DUST OR ANY OTHER MATERIAL THAT WOULD PREVENT PROPER SEALING. ALL JOINTS SHALL BE SWEEPED OR BLOWN FREE OF LOOSE MATERIAL, DIRT, VEGETATION, AND OTHER DEBRIS BY MEANS OF COMPRESSED AIR OR A POWER SWEEPER.
- (3)

TRUCK AND VEHICLE TRAFFIC SHALL NOT DRIVE ACROSS A SEALED JOINT UNTIL IT HAS DRIED SUFFICIENTLY TO PREVENT DAMAGE FROM TRACKING.

## COLD PLANING

- (1)

THE CONTRACTOR WILL BE REQUIRED TO PAVE THE COLD PLANED PAVEMENT WITHIN A PERIOD OF 96 HOURS.
- (2)

PROVIDED THAT THE CONTRACTOR USES A COLD PLANING MACHINE WITH THE MILLING DRUM SPECIFICATIONS OF CLOSELY SPACED FINE TOOTH (5/16 INCHES OR SMALLER) MILLING DRUM, MOVING FORWARD AT MODERATE SPEED (50 TO 65 FPM) AND THE UNDER SURFACE REMAINS INTACT (HAVING NO LOOSE MATERIAL OR GOUGES,) THEN THE CONTRACTOR MAY REQUEST PERMISSION FROM THE REGION 2 PROJECT ENGINEER TO MILL ALL SURFACES BEFORE COVERING WITH BITUMINOUS MATERIAL.
- (3)


IF MILLED SURFACE BEGINS TO DETERIORATE, PAVING TO COVER UP DETERIORATING MILLED SURFACES SHOULD OCCUR AS DIRECTED BY THE TDOT PROJECT ENGINEER DURING THE NEXT WORKING DAY. IF SEVERE DISTRESS OCCURS, IMMEDIATE RESPONSE WILL BE REQUIRED.
- (4)

IF SUBSURFACE PAVEMENT FAILURE IS EXPOSED AFTER MILLING, REMOVE AREA OF FAILURE TO SOUND PAVEMENT AND REPLACE WITH “BM2” MIX PRIOR TO PLACING PROPOSED OVERLAY.
- (5)

AT THE COMPLETION OF COLD PLANING OPERATION, ANY DEPRESSIONS WILL BE CLEANED AND BROUGHT TO PROPER GRADE WITH “BM2” MIX MATERIAL. THE COST OF THE CLEAN UP WILL BE INCLUDED IN THE UNIT PRICE FOR “BM2” MIX MATERIAL.

TYPE	YEAR	PROJECT NO.	SHEET NO.
RESURF.	2025	STP/HSIP-26(82)	2D
		21S026-F8-003	
		21S026-F3-003	

REV. 03-13-25: UPDATED FEDERAL AND STATE PROJECT NUMBERS.



STATE OF TENNESSEE  
DEPARTMENT OF TRANSPORTATION

SPECIAL  
NOTES



ENVIRONMENTAL NOTES

ENVIRONMENTAL GENERAL NOTES

NATURAL RESOURCES

- (4)

THE OPERATION OF EQUIPMENT IN WATERS OF THE STATE/U.S., INCLUDING WETLANDS AND EPHEMERAL, INTERMITTENT, AND PERENNIAL STREAMS, IS NOT ALLOWED.
- (9)

THE CONTRACTOR SHALL TAKE APPROPRIATE STEPS PRIOR TO ANY CONSTRUCTION AND MAINTENANCE ACTIVITIES TO ENSURE THAT ENVIRONMENTAL FEATURES (E.G., STREAMS, WETLANDS, SPRINGS, ETC.) ARE NOT IMPACTED BEYOND PERMITTED LOCATIONS. IF THE CONTRACTOR OR TDOT INSPECTOR IS UNSURE OF THE IDENTITY OF AN ENVIRONMENTAL FEATURE, THE INSPECTOR SHALL CONTACT THE TDOT REGION ENVIRONMENTAL TECH GROUP IMMEDIATELY.

SPECIES

- (11)

SHOULD CLIFF SWALLOW OR BARN SWALLOW NESTS, EGGS, OR BIRDS (YOUNG AND ADULTS) BE PRESENT, THE CONTRACTOR SHALL CONTACT THE REGIONAL ECOLOGY OFFICE TO DETERMINE IF SEASONAL RESTRICTIONS WILL BE NECESSARY. GENERALLY, BIRDS, NESTS, AND EGGS MAY NOT BE DISTURBED BETWEEN APRIL 15 AND JULY 31. FROM AUGUST 1 TO APRIL 14, NESTS CAN BE REMOVED OR DESTROYED SO LONG AS BIRDS OR EGGS ARE NOT PRESENT, AND MEASURES IMPLEMENTED TO PREVENT FUTURE NEST BUILDING AT THE SITE (I.E., CLOSING OFF AREA USING NETTING).
- (12)

IF THE REMOVAL OF ANY TREES WITH A DIAMETER AT BREAST HEIGHT (DBH) GREATER THAN 3 INCHES IS DEEMED NECESSARY THE TDOT SUPERVISOR SHALL CONTACT THE TDOT ENVIRONMENTAL DIVISION, ECOLOGY SECTION IMMEDIATELY.

PERMITS, PLANS & RECORDS

- (15)

IF A CHANGE IN PROJECT SCOPE OCCURS DURING CONSTRUCTION, INCLUDING VALUE ENGINEERING, THE TDOT PERMIT SECTION SHALL BE CONTACTED TO DETERMINE WHETHER PERMIT REVISIONS ARE NEEDED. THE ROADWAY DESIGN DIVISION SHALL BE CONTACTED TO DETERMINE IF ANY PLAN REVISIONS ARE NEEDED.

ENVIRONMENTAL SPECIAL NOTES

ENVIRONMENTAL

- (1)

STAFF FROM THE TDOT ENVIRONMENTAL DIVISION COMPLIANCE AND FIELD SERVICES OFFICE SHALL BE INVITED TO ALL PRE-CONSTRUCTION MEETINGS.

SCOPE OF WORK

- (6)

MILL & 411D, INTELLIGENT COMPACTION, AND PAVEMENT MARKINGS.

EROSION PREVENTION AND SEDIMENT CONTROL GENERAL NOTES

DISTURBED AREA

- (1)

IF DISTURBED ACREAGE IS EQUAL TO ONE ACRE OR MORE, PLEASE CONTACT TDOT ENVIRONMENTAL DIVISION, PERMITS SECTION AS SOON AS POSSIBLE BECAUSE AN NPDES PERMIT WILL BE REQUIRED.

SEDIMENT CONTROL

- (6)

EPSC MEASURES SHALL BE INSTALLED AND FUNCTIONAL PRIOR TO ANY EARTH MOVING OPERATIONS AND SHALL BE MAINTAINED THROUGHOUT THE CONSTRUCTION PERIOD EXCEPT AS SUCH WORK MAY BE NECESSARY TO INSTALL EPSC MEASURES.

- (8)

THE CONTRACTOR SHALL ESTABLISH AND MAINTAIN A PROACTIVE METHOD TO PREVENT THE OFFSITE MIGRATION OR DEPOSIT OF SEDIMENT OFF THE PROJECT LIMITS (E.G. R.O.W., EASEMENTS, ETC.), INTO WATERS OF THE STATE/U.S. OR ONTO ROADWAYS USED BY THE GENERAL PUBLIC. IF SEDIMENT ESCAPES THE CONSTRUCTION SITE, OFFSITE ACCUMULATIONS OF SEDIMENT THAT HAVE NOT REACHED A STREAM MUST BE REMOVED AT A FREQUENCY SUFFICIENT TO MINIMIZE OFFSITE IMPACTS (E.G., FUGITIVE SEDIMENT THAT HAS ESCAPED THE CONSTRUCTION SITE AND HAS COLLECTED IN A STREET MUST BE REMOVED SO THAT IT IS NOT SUBSEQUENTLY WASHED INTO STORM SEWERS AND STREAMS BY THE NEXT RAIN AND/OR SO THAT IT DOES NOT POSE A SAFETY HAZARD TO USERS OF PUBLIC STREETS). ARRANGEMENTS CONCERNING REMOVAL OF SEDIMENT ON ADJOINING PROPERTY MUST BE NEGOTIATED WITH THE ADJOINING PROPERTY OWNER BEFORE REMOVAL OF SEDIMENT.

GOOD HOUSEKEEPING MEASURES & WASTE DISPOSAL

- (29)

THE CONTRACTOR SHALL ESTABLISH AND MAINTAIN A PROACTIVE METHOD TO PREVENT LITTER AND CONSTRUCTION WASTES FROM ENTERING WATERS OF THE STATE/U.S. THESE MATERIALS SHALL BE REMOVED FROM STORMWATER EXPOSURE PRIOR TO ANTICIPATED STORM EVENTS OR BEFORE BEING CARRIED OFFSITE BY WIND, OR OTHERWISE PREVENTED FROM BECOMING A POLLUTANT SOURCE FOR STORMWATER DISCHARGES. AFTER USE, MATERIALS USED FOR EPSC SHALL BE REMOVED FROM THE SITE.
- (30)

THE CONTRACTOR SHALL TAKE APPROPRIATE STEPS TO ENSURE THAT PETROLEUM PRODUCTS OR OTHER CHEMICAL POLLUTANTS ARE PREVENTED FROM ENTERING WATERS OF THE STATE/U.S. ALL EQUIPMENT REFUELING, SERVICING, AND STAGING AREAS SHALL COMPLY WITH ALL LOCAL, STATE, AND FEDERAL LAWS, RULES, REGULATIONS, AND ORDINANCES, INCLUDING THOSE OF THE NATIONAL FIRE PROTECTION ASSOCIATION. APPROPRIATE CONTAINMENT MEASURES FOR THESE AREAS SHALL BE USED.
- (31)

CONTRACTORS SHALL PROVIDE DESIGNATED TRUCK WASHOUT AREAS ON THE SITE. THESE AREAS MUST BE SELF CONTAINED, NOT CONNECTED TO ANY STORMWATER OUTLET OF THE SITE, AND PROPERLY SIGNED. WASH DOWN OR WASTE DISCHARGE OF CONCRETE TRUCKS SHALL NOT BE PERMITTED ONSITE UNLESS PROPER SETTLEMENT AREAS HAVE BEEN PROVIDED IN ACCORDANCE WITH BOTH STATE AND FEDERAL REGULATIONS.
- (32)

WHEEL WASH WATER SHALL BE COLLECTED AND ALLOWED TO SETTLE OUT SUSPENDED SOLIDS PRIOR TO DISCHARGE. WHEEL WASH WATER SHALL NOT BE DISCHARGED DIRECTLY INTO ANY STORMWATER SYSTEM OR STORMWATER TREATMENT SYSTEM.
- (33)

IF PORTABLE SANITARY FACILITIES ARE PROVIDED ON CONSTRUCTION SITES, SANITARY WASTE SHALL BE COLLECTED FROM THE PORTABLE UNITS IN A TIMELY MANNER BY A LICENSED WASTE MANAGEMENT CONTRACTOR OR AS REQUIRED BY ANY REGULATIONS. THE CONTRACTOR SHALL OBTAIN ANY AND ALL NECESSARY PERMITS TO DISPOSE OF SANITARY WASTE.
- (34)

ONLY CONSTRUCTION PRODUCTS NEEDED SHALL BE STORED ONSITE BY THE CONTRACTOR. THE CONTRACTOR SHALL STORE ALL MATERIALS UNDER COVER AND IN APPROPRIATE CONTAINERS. PRODUCTS MUST BE STORED IN ORIGINAL CONTAINERS AND LABELED. MATERIAL MIXING SHALL BE CONDUCTED IN ACCORDANCE WITH THE MANUFACTURER'S RECOMMENDATIONS. THE CONTRACTOR'S RESPONSIBLE PARTY SHALL INSPECT MATERIALS STORAGE AREAS REGULARLY TO ENSURE PROPER USE AND DISPOSAL.
- (35)

WHEN POSSIBLE, ALL PRODUCTS SHALL BE USED COMPLETELY BEFORE PROPERLY DISPOSING OF THE CONTAINER OFFSITE. THE MANUFACTURER'S DIRECTIONS FOR DISPOSAL OF MATERIALS AND CONTAINERS SHALL BE FOLLOWED.
- (36)

ALL PAINT CONTAINERS SHALL BE TIGHTLY SEALED AND STORED WHEN NOT REQUIRED FOR USE. EXCESS PAINT SHALL BE DISPOSED OF ACCORDING TO THE MANUFACTURER'S INSTRUCTIONS AND APPLICABLE STATE AND LOCAL REGULATIONS.
- (37)

ALL HAZARDOUS WASTE MATERIALS SHALL BE DISPOSED OF IN A MANNER WHICH IS COMPLIANT WITH LOCAL OR STATE REGULATIONS. SITE PERSONNEL SHALL BE INSTRUCTED IN THESE PRACTICES, AND THE INDIVIDUAL DESIGNATED AS THE CONTRACTOR'S RESPONSIBLE PARTY SHALL BE RESPONSIBLE FOR SEEING THAT THESE PRACTICES ARE FOLLOWED. THE CONTRACTOR SHALL OBTAIN ANY AND ALL NECESSARY PERMITS TO DISPOSE OF HAZARDOUS MATERIAL.

- (38)

OPEN BURNING IS PROHIBITED UNLESS IT IS SPECIFICALLY ALLOWED BY LAW. IF ALLOWED, NATURAL VEGETATION, TREES, AND UNTREATED LUMBER SHALL BE THE ONLY MATERIALS THAT CAN BE OPEN BURNED. THE CONTRACTOR SHALL BE RESPONSIBLE FOR OBTAINING ALL APPLICABLE STATE AND LOCAL PERMITS PRIOR TO ANY BURNING.
- (39)

DISPOSAL OF ONSITE VEGETATION AND TREES BY CHIPPING THEM INTO MULCH IS PREFERABLE TO OPEN BURNING. THIS MULCH MAY BE USED AS AN ONSITE SOIL STABILIZATION MEASURE WHERE APPROPRIATE.
- (40)

WASTE MATERIAL (EARTH, ROCK, ASPHALT, CONCRETE, ETC.) NOT REQUIRED FOR THE CONSTRUCTION OF THE PROJECT WILL BE DISPOSED OF BY THE CONTRACTOR. IMPACTS TO WATERS OF THE STATE/U.S. SHALL BE AVOIDED IF POSSIBLE. IF UNAVOIDABLE, THE CONTRACTOR WILL OBTAIN ANY AND ALL NECESSARY PERMITS INCLUDING, BUT NOT LIMITED TO NPDES, AQUATIC RESOURCES ALTERATION PERMIT(S), CORPS OF ENGINEERS SECTION 404 PERMITS, AND TVA SECTION 26A PERMITS TO DISPOSE OF WASTE MATERIALS.

SPILL PREVENTION, MANAGEMENT & NOTIFICATION

- (44)

ALL ONSITE VEHICLES SHALL BE MONITORED FOR LEAKS AND RECEIVE REGULAR PREVENTIVE MAINTENANCE TO REDUCE THE CHANCE OF LEAKAGE AND SPILLS.
- (45)

FOR ALL HAZARDOUS MATERIALS STORED ONSITE, THE MANUFACTURER'S RECOMMENDED METHODS FOR SPILL CLEAN UP SHALL BE CLEARLY POSTED. SITE PERSONNEL SHALL BE MADE AWARE OF THE PROCEDURES AND THE LOCATIONS OF THE INFORMATION AND CLEANUP SUPPLIES.
- (46)

APPROPRIATE CLEANUP MATERIALS AND EQUIPMENT SHALL BE MAINTAINED BY THE CONTRACTOR IN THE MATERIALS STORAGE AREA ONSITE AND UNDER COVER. SPILL RESPONSE EQUIPMENT SHALL BE INSPECTED AND MAINTAINED BY THE CONTRACTOR AS NECESSARY TO REPLACE ANY MATERIALS USED IN SPILL RESPONSE ACTIVITIES.
- (47)

ALL SPILLS SHALL BE CLEANED IMMEDIATELY AFTER DISCOVERY AND THE MATERIALS DISPOSED OF PROPERLY. THE SPILL AREA SHALL BE KEPT WELL VENTILATED AND PERSONNEL WILL WEAR APPROPRIATE PROTECTIVE CLOTHING TO PREVENT INJURY FROM CONTACT WITH A HAZARDOUS SUBSTANCE.
- (48)

THE CONTRACTOR'S RESPONSIBLE PARTY SHALL BE THE SPILL PREVENTION AND CLEANUP COORDINATOR. THE CONTRACTOR IS RESPONSIBLE FOR ENSURING THAT THE SITE SUPERINTENDENT HAS HAD APPROPRIATE TRAINING FOR HAZARDOUS MATERIALS HANDLING, SPILL MANAGEMENT, AND CLEANUP.
- (49)

IF AN OIL SHEEN IS OBSERVED ON SURFACE WATER (E.G. SETTLING PONDS, DETENTION PONDS, SWALES), ACTION SHALL BE TAKEN IMMEDIATELY TO REMOVE THE MATERIAL CAUSING THE SHEEN. THE CONTRACTOR SHALL USE APPROPRIATE MATERIALS TO CONTAIN AND ABSORB THE SPILL. THE SOURCE OF THE OIL SHEEN WILL ALSO BE IDENTIFIED AND REMOVED OR REPAIRED AS NECESSARY TO PREVENT FURTHER RELEASES.
- (50)


FERTILIZERS SHALL BE APPLIED ONLY IN THE AMOUNTS SPECIFIED. ONCE APPLIED, FERTILIZERS SHALL BE WORKED INTO THE SOIL TO LIMIT THE EXPOSURE TO STORMWATER.
- (51)

IF A SPILL OCCURS THE CONTRACTOR'S RESPONSIBLE PARTY SHALL BE RESPONSIBLE FOR COMPLETING THE SPILL REPORTING FORM AND FOR REPORTING THE SPILL TO THE TDOT PROJECT RESPONSIBLE PARTY. ALL SPILLS MUST BE REPORTED TO THE APPROPRIATE AGENCY, AND MEASURES SHALL BE TAKEN IMMEDIATELY TO PREVENT THE POLLUTION OF WATERS OF THE STATE/U.S., INCLUDING GROUNDWATER, SHOULD A SPILL OCCUR.
- (52)

WHERE A RELEASE CONTAINING A HAZARDOUS SUBSTANCE IN AN AMOUNT EQUAL TO OR IN EXCESS OF A REPORTABLE QUANTITY ESTABLISHED UNDER EITHER 40 CFR 117 OR 40 CFR 302 OCCURS DURING A 24 HOUR PERIOD, SEE THE LATEST TENNESSEE GENERAL PERMIT NO. TNR100000 STORMWATER DISCHARGES FROM CONSTRUCTION ACTIVITIES SECTION 5.1 FOR REPORTING REQUIREMENTS.
- (53)

CONTRACTOR'S BULK FUEL AND PETROLEUM PRODUCTS STORED ONSITE OR ADJACENT TO THE R.O.W. IN ABOVE GROUND STORAGE CONTAINERS WITH A COMBINED CAPACITY OF 1320 GALLONS OR MORE SHALL HAVE SECONDARY CONTAINMENT. THE CONTRACTOR SHALL BE RESPONSIBLE FOR PREPARING A SPILL PREVENTION CONTROL AND COUNTERMEASURE (SPCC) PLAN FOR THE BULK STORAGE AND BE SOLELY RESPONSIBLE FOR OBTAINING ANY NECESSARY LOCAL, STATE, AND FEDERAL PERMITS. THE SPCC PLAN AND/OR PERMITS SHALL BE KEPT ONSITE AND A COPY PROVIDED TO THE TDOT PROJECT RESPONSIBLE PARTY PRIOR TO STORING 1320 GALLONS ON SITE.

TYPE	YEAR	PROJECT NO.	SHEET NO.
RESURF.	2025	HSP-26(82)	2E
		21S026-M8-003	
		21S026-F3-003	



STATE OF TENNESSEE  
DEPARTMENT OF TRANSPORTATION

ENVIRONMENTAL  
NOTES




TYPE	YEAR	PROJECT NO.	SHEET NO.
RESURF.	2025	HSIP-26(82)	2F
		21S026-M8-003	
		21S026-F3-003	

TRAFFIC CONTROL SIGN TABULATION (RESURFACING)						
M.U.T.C.D. SIGN NO.	LEGEND \ DESCRIPTION	SIZE IN INCHES			S.F.	TOTAL NUMBER REQUIRED
		L	x	W		
G20-1	ROAD WORK NEXT 3 MILES	48"	x	24"	8	2
G20-2	END ROAD WORK	48"	x	24"	8	11
W3-4	BE PREPARED TO STOP	48"	x	48"	16	2
W4-2L	LANE ENDS	48"	x	48"	16	2
W4-2R	LANE ENDS	48"	x	48"	16	2
W8-11	UNEVEN LANES	48"	x	48"	16	12
W8-15	GROOVED PAVEMENT	48"	x	48"	16	12
W8-15AP	MOTORCYCLE (PLAQUE)	24"	x	18"	3	12
W16-15P	ON SR-26	24"	x	18"	3	1
W20-1	ROAD WORK AHEAD	48"	x	48"	16	11
W20-1	ROAD WORK 1 MILE	48"	x	48"	16	2
W20-1	ROAD WORK 1/2 MILE	48"	x	48"	16	2
W20-1	ROAD WORK 1000 FT	48"	x	48"	16	2
W20-5L	LEFT LANE CLOSED 1500 FT	48"	x	48"	16	2
W20-5L	LEFT LANE CLOSED 1/2 MILE	48"	x	48"	16	2
W20-5R	RIGHT LANE CLOSED 1500 FT	48"	x	48"	16	2
W20-5R	RIGHT LANE CLOSED 1/2 MILE	48"	x	48"	16	2
W20-7	FLAGGER (SYMBOL)	48"	x	48"	16	2
W21-2	FRESH OIL	48"	x	48"	16	2
TOTAL						1087

\* SEE FIGURE 6F-1 OF FIGURES SHOWN IN CURRENT M.U.T.C.D. THIS CONSTRUCTION SIGNING IS TO BE CONSTRUCTED AS A MINIMUM. OTHER SIGNS AS DIRECTED BY THE ENGINEER MAY BE REQUIRED DURING DIFFERENT PHASES.

STORM DRAIN ADJUSTMENTS (RESURFACING)
THERE ARE NO STORM DRAIN ADJUSTMENTS WITHIN PROJECT LIMITS
BRIDGE DECK RECOMMENDATIONS (RESURFACING)
THERE ARE NO BRIDGES WITHIN PROJECT LIMITS
UTILITY ADJUSTMENTS (RESURFACING)
THERE ARE NO UTILITY ADJUSTMENTS WITHIN PROJECT LIMITS
PROPOSED CURB RAMP (RESURFACING)
THERE ARE NO CURB RAMP ADJUSTMENTS INCLUDED IN THIS PROJECT
PROPOSED GUARDRAIL (RESURFACING)
THERE ARE NO GUARDRAIL ADJUSTMENTS ON THIS PROJECT



STATE OF TENNESSEE  
DEPARTMENT OF TRANSPORTATION

TABULATED  
QUANTITIES



UTILITY

- (1)

THE LOCATIONS OF UTILITIES SHOWN WITHIN THESE PLANS ARE APPROXIMATE ONLY. THE SURVEYOR HAS NOT PHYSICALLY LOCATED THE UNDERGROUND UTILITIES. ABOVE GRADE AND UNDERGROUND UTILITIES SHOWN WERE TAKEN FROM VISIBLE APPURTENANCES AT THE SITE, PUBLIC RECORDS, AND/OR MAPS PREPARED BY OTHERS. THEREFORE, RELIANCE UPON THE TYPE, SIZE, AND LOCATION OF UTILITIES SHOWN SHOULD BE DONE SO WITH THIS CIRCUMSTANCE CONSIDERED. DETAILED VERIFICATION OF EXISTENCE, LOCATION, AND DEPTH SHOULD ALSO BE MADE PRIOR TO ANY DECISION RELATIVE THERETO IS MADE. AVAILABILITY AND COST OF SERVICE SHOULD BE CONFIRMED WITH THE APPROPRIATE UTILITY COMPANY. IN TENNESSEE, IT IS A REQUIREMENT, PER "THE UNDERGROUND UTILITY DAMAGE PREVENTION ACT", THAT ANYONE WHO ENGAGES IN EXCAVATION MUST NOTIFY ALL KNOWN UNDERGROUND UTILITY OWNERS, NO LESS THAN THREE (3) OR NOT MORE THAN TEN (10) WORKING DAYS PRIOR TO THE DATE OF THEIR INTENT TO EXCAVATE AND ALSO TO AVOID ANY POSSIBLE HAZARD OR CONFLICT.
- (2)

UNLESS OTHERWISE NOTED, ALL UTILITY ADJUSTMENTS WILL BE PERFORMED BY THE UTILITY OR ITS REPRESENTATIVE. THE CONTRACTOR AND UTILITY OWNERS WILL BE REQUIRED TO COOPERATE WITH EACH OTHER IN ORDER TO EXPEDITE THE WORK REQUIRED BY THIS CONTRACT. ON CONTRACTS WHERE CONSTRUCTION STAKES, LINES, AND GRADES ARE CONTRACT ITEMS, THE CONTRACTOR WILL BE REQUIRED TO PROVIDE RIGHT-OF-WAY OR SLOPE STAKES, DITCH OR STREAM BED GRADES, OR OTHER ESSENTIAL SURVEY STAKING TO PREVENT CONFLICTS WITH THE HIGHWAY CONSTRUCTION. FREQUENTLY, THIS WILL BE REQUIRED AS THE FIRST ITEM OF WORK AND AT ANY LOCATION ON THE PROJECT DIRECTED BY THE ENGINEER.
- (3)

THE CONTRACTOR WILL PROVIDE ALL NECESSARY PROTECTIVE MEASURES TO SAFEGUARD EXISTING UTILITIES FROM DAMAGE DURING CONSTRUCTION OF THIS PROJECT. IN THE EVENT THAT SPECIAL EQUIPMENT IS REQUIRED TO WORK OVER AND AROUND THE UTILITIES, THE CONTRACTOR WILL BE REQUIRED TO FURNISH SUCH EQUIPMENT. THE COST OF PROTECTING UTILITIES FROM DAMAGE AND FURNISHING SPECIAL EQUIPMENT WILL BE INCLUDED IN THE PRICE BID FOR OTHER ITEMS OF CONSTRUCTION.
- (4)

PRIOR TO SUBMITTING HIS BID, THE CONTRACTOR WILL BE SOLELY RESPONSIBLE FOR CONTACTING OWNERS OF ALL AFFECTED UTILITIES IN ORDER TO DETERMINE THE EXTENT TO WHICH UTILITY RELOCATIONS AND/OR ADJUSTMENTS WILL HAVE UPON THE SCHEDULE OF WORK FOR THE PROJECT. WHILE SOME WORK MAY BE REQUIRED 'AROUND' UTILITY FACILITIES THAT WILL REMAIN IN PLACE, OTHER UTILITY FACILITIES MAY NEED TO BE ADJUSTED CONCURRENTLY WITH THE CONTRACTOR'S OPERATIONS. ADVANCE CLEAR CUTTING MAY BE REQUIRED BY THE ENGINEER AT ANY LOCATION WHERE CLEARING IS CALLED FOR IN THE SPECIFICATIONS AND CLEAR CUTTING IS NECESSARY FOR A UTILITY RELOCATION. ANY ADDITIONAL COST WILL BE INCLUDED IN THE UNIT PRICE BID FOR THE CLEARING ITEM SPECIFIED IN THE PLANS.
- (5)

THE CONTRACTOR SHALL NOTIFY EACH INDIVIDUAL UTILITY OWNER OF HIS PLAN OF OPERATION IN THE AREA OF THE UTILITIES. PRIOR TO COMMENCING WORK, THE CONTRACTOR SHALL CONTACT THE UTILITY OWNERS AND REQUEST THEM TO PROPERLY LOCATE THEIR RESPECTIVE UTILITY ON THE GROUND. THIS NOTIFICATION SHALL BE GIVEN AT LEAST THREE (3) BUSINESS DAYS PRIOR TO COMMENCEMENT OF OPERATIONS AROUND THE UTILITY IN ACCORDANCE WITH TCA 65-31-106. NOTIFICATION BY CALLING THE TENNESSEE ONE CALL SYSTEM, INC AT 1-800-351-1111 WILL BE REQUIRED.

UTILITY OWNERS

**CATV/FIBER:**  
**CHARTER COMMUNICATIONS**  
1757 N. POINTE RD  
COLUMBIA, TN 38401  
CONTACT: MORGAN GARRETT  
OFFICE PHONE: (615) 289-5795  
Email: Morgan.Wilcher@charter.com

**SEWER:**  
**CITY OF SMITHVILLE**  
104 EAST MAIN STREET  
SMITHVILLE, TN 37166  
CONTACT: KEVIN ROBINSON  
OFFICE PHONE: (615) 597-4745  
Email: Krobinson@smithvillecithall.com

**WATER:**  
**TOWN OF ALEXANDRIA**  
PO BOX 277  
ALEXANDRIA, TN 37012  
CONTACT: RICH POTTER  
OFFICE PHONE: (615) 683-5721  
Email: smithwaterplant@dtccom.net

**TELEPHONE:**  
**DTC COMMUNICATIONS**  
111 HIGH STREET  
ALEXANDRIA, TN 37012  
CONTACT: BRENT ADCOCK  
OFFICE PHONE: (615) 464-2801  
Email: mbadcock@staff-dtc.com

**GAS:**  
**Middle Tennessee Natural Gas**  
PO BOX 670  
SMITHVILLE, TN 37166  
CONTACT: Matt Stennett  
OFFICE PHONE: (931) 754-3515  
Email: mstennett@mtng.com

**ELECTRIC:**  
**MIDDLE TENNESSEE ELECTRIC MEMBERSHIP CORPORATION**  
555 NEW SALEM ROAD  
MURFREESBORO, TN 37129-3390  
CONTACT: MATHUE BEAN  
OFFICE PHONE: (615) 494-1548  
Email: Mathue.Bean@mtemc.com

**TELEPHONE:**  
**BEN LOMAND CONNECT**  
PO BOX 670  
MCMINNVILLE, TN 37111  
CONTACT: RICHARD BOYD  
OFFICE PHONE: (931) 668-6692  
Email: richardboyd@benlomand.net

**SEWER:**  
**TOWN OF ALEXANDRIA**  
PO BOX 277  
ALEXANDRIA, TN 37012  
CONTACT: RICH POTTER  
OFFICE PHONE: (615) 683-5721  
Email: smithwaterplant@dtccom.net

**WATER:**  
**DEKALB UTILITY DISTRICT**  
PO BOX 547  
SMITHVILLE, TN 37166  
CONTACT: JON FOUTCH  
OFFICE PHONE: (615) 597-6490  
Email: dekalbutility@dtccom.net


**WATER:**  
**DOWELLTOWN LIBERTY WATER**  
PO BOX 40  
DOWELLTOWN, TN 37059  
CONTACT: JOHNNY KEATON  
OFFICE PHONE: (615) 536-5170  
Email: dlwater@dtccom.net

**WATER:**  
**CITY OF SMITHVILLE**  
104 EAST MAIN STREET  
SMITHVILLE, TN 37166  
CONTACT: KEVIN ROBINSON  
OFFICE PHONE: (615) 597-4745  
Email: Krobinson@smithvillecithall.com

**ELECTRIC:**  
**SMITHVILLE ELECTRIC SYSTEMS**  
  
PO BOX 228  
SMITHVILLE, TN 37166  
CONTACT: RICHIE KNOWLES  
OFFICE PHONE: (615) 597-4735  
Email: richieses@gmail.com

**SEWER:**  
**DOWELLTOWN LIBERTY WATER**  
PO BOX 40  
DOWELLTOWN, TN 37059  
CONTACT: JOHNNY KEATON  
OFFICE PHONE: (615) 536-5170  
Email: dlwater@dtccom.net

TYPE	YEAR	PROJECT NO.	SHEET NO.
RESURF.	2025	HSIP-26(82)	3
		21S026-M8-003	
		21S026-F3-003	



STATE OF TENNESSEE  
DEPARTMENT OF TRANSPORTATION

UTILITY NOTES  
AND  
UTILITY OWNERS



PAVEMENT EDGE DROP-OFF TRAFFIC CONTROL NOTES

A. DIFFERENCES IN ELEVATION BETWEEN ADJACENT TRAFFIC LANES OR TRAFFIC LANE AND SHOULDER WHERE THE TRAFFIC LANE IS BEING USED BY TRAFFIC, CAUSED BY BASE, PAVING OR RESURFACING:

1. DIFFERENCES IN ELEVATION BETWEEN ADJACENT ROADWAY ELEMENTS GREATER THAN 0.75 INCH AND NOT EXCEEDING 1.75 INCHES:
- a. WARNING SIGNS, UNEVEN LANES (W8-11) AND/OR SHOULDER DROP-OFF WITH PLAQUE (W8-17 AND W8-17P), SHALL BE PLACED IN ADVANCE OF AND THROUGHOUT THE EXPOSED AREA. MAXIMUM SPACING BETWEEN SIGNS SHALL BE 2,000 FEET WITH A MINIMUM OF 2 SIGNS PER EXPOSED AREA. WHERE UNEVEN PAVEMENT IS ENCOUNTERED, SIGNS SHALL BE PLACED ON EACH SIDE OF THE ROADWAY.

b. DIFFERENCES IN ELEVATION BETWEEN ADJACENT TRAFFIC LANES BEING UTILIZED BY TRAFFIC CAUSED BY ADDED PAVEMENT SHALL BE ELIMINATED WITHIN THREE WORKDAYS.

c. DIFFERENCES IN ELEVATION BETWEEN ADJACENT TRAFFIC LANES BEING UTILIZED BY TRAFFIC CAUSED BY COLD PLANING SHALL BE ELIMINATED WITHIN THREE WORKDAYS.

d. WHEN THE DIFFERENCE IN ELEVATION IS BETWEEN THE TRAFFIC LANE BEING UTILIZED BY TRAFFIC AND SHOULDER THE DIFFERENCE IN ELEVATION SHALL BE ELIMINATED WITHIN SEVEN WORKDAYS AFTER THE CONDITION IS CREATED.
2. DIFFERENCES IN ELEVATION BETWEEN ADJACENT ROADWAY ELEMENTS GREATER THAN 1.75 INCHES AND NOT EXCEEDING 6 INCHES, TRAFFIC IS NOT TO BE ALLOWED TO TRAVERSE THIS DIFFERENCE IN ELEVATION.
- a. SEPARATION SHALL BE ACCOMPLISHED BY DRUMS, BARRICADES OR OTHER APPROVED DEVICES IN ACCORDANCE WITH THE FOLLOWING:

(1) WHERE POSTED SPEEDS ARE 50 MPH OR GREATER, SPACING OF THE PROTECTIVE DEVICES SHALL NOT EXCEED 100 FEET.


(2) WHERE POSTED SPEEDS ARE LESS THAN 50 MPH, THE MAXIMUM SPACING OF THE PROTECTIVE DEVICES IN FEET SHALL NOT EXCEED TWICE THE POSTED SPEED IN MILES PER HOUR OR 50 FEET, WHICHEVER SPACING IS GREATER.

b. IF THE DIFFERENCE IN ELEVATION IS ELIMINATED OR DECREASED TO 2 INCHES OR LESS BY THE END OF EACH WORKDAY, CONES MAY BE USED DURING DAYLIGHT HOURS IN LIEU OF DRUMS, BARRICADES OR OTHER APPROVED PROTECTIVE DEVICES MENTIONED IN PARAGRAPH a, PROVIDED WARNING SIGNS ARE ERECTED. WARNING SIGNS (UNEVEN LANES AND/OR SHOULDER DROP-OFF) SHALL BE PLACED IN ADVANCE OF AND THROUGHOUT THE EXPOSED AREA. MAXIMUM SPACING BETWEEN SIGNS SHALL BE 2,000 FEET WITH A MINIMUM OF 2 SIGNS PER EXPOSED AREA. WHERE UNEVEN PAVEMENT IS ENCOUNTERED, SIGNS SHALL BE PLACED ON EACH SIDE OF THE ROADWAY.

c. WHEN THE DIFFERENCE IN ELEVATION IS BETWEEN THE THROUGH TRAFFIC LANE AND THE SHOULDER AND THE ELEVATION DIFFERENCE IS LESS THAN 3 INCHES, THE CONTRACTOR MAY USE WARNING SIGNS AND/OR PROTECTIVE DEVICES AS APPLICABLE AND APPROVED BY THE REGIONAL TRAFFIC ENGINEER. SEE PARAGRAPH a REGARDING USE OF DRUMS, BARRICADES OR OTHER APPROVED PROTECTIVE DEVICES. WARNING SIGNS (UNEVEN LANES AND/OR SHOULDER DROP-OFF) WILL BE PLACED IN ADVANCE OF AND THROUGHOUT THE EXPOSED AREA. MAXIMUM SPACING BETWEEN SIGNS SHALL BE 2,000 FEET WITH A MINIMUM OF 2 SIGNS PER EXPOSED AREA. WHERE UNEVEN PAVEMENT IS ENCOUNTERED, SIGNS SHALL BE PLACED ON EACH SIDE OF THE ROADWAY.

IN THESE SITUATIONS, THE CONTRACTOR SHALL LIMIT HIS OPERATIONS TO ONE WORK ZONE NOT EXCEEDING 2 MILES IN LENGTH UNLESS OTHERWISE NOTED ON THE PLANS OR APPROVED BY THE ENGINEER. ONCE THE CONTRACTOR BEGINS WORK IN A WORK ZONE, A CONTINUOUS OPERATION SHALL BE MAINTAINED UNTIL THE DIFFERENCE IN ELEVATION IS ELIMINATED. SIMULTANEOUS WORK ON SEPARATE ROADWAYS OF DIVIDED HIGHWAYS WILL BE CONSIDERED INDEPENDENTLY IN REGARD TO RESTRICTION OF WORK ZONE ACTIVITY.

TYPE	YEAR	PROJECT NO.	SHEET NO.
RESURF.	2025	HSIP-26(82)	T1
		21S026-M8-003	
		21S026-F3-003	



STATE OF TENNESSEE  
DEPARTMENT OF TRANSPORTATION

PAVEMENT EDGE  
DROP-OFF NOTES  
FOR  
TRAFFIC CONTROL